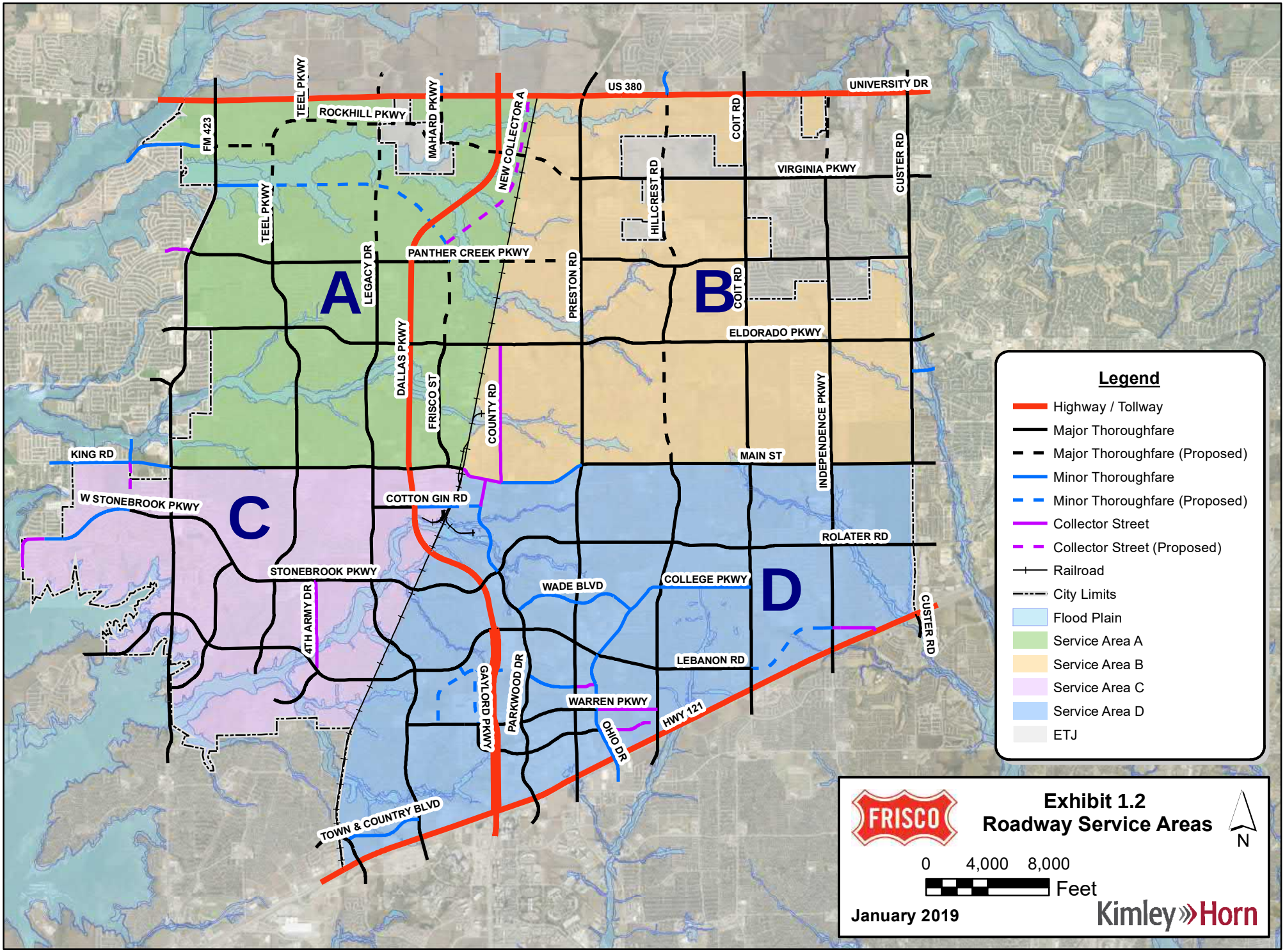
US 380
UNIVERSITY DR
TEEL PKWY
ROCKHILL PKWY
MAHARD PKWY
NEW COLLECTOR A
FM 423
COIT RD
VIRGINIA PKWY
CUSTER RD
HILLCREST RD
PANTHER CREEK PKWY
LEGACY DR
PRESTON RD
A
B
ELDORADO PKWY
DALLAS PKWY
FRISCO ST
COUNTY RD
INDEPENDENCE PKWY
KING RD
MAIN ST
W STONEBROOK PKWY
C
COTTON GIN RD
ROLATER RD
STONEBROOK PKWY
WADE BLVD
COLLEGE PKWY
D
4TH ARMY DR
LEBANON RD
GAYLORD PKWY
PARKWOOD DR
WARREN PKWY
HWY 121
OHIO DR
TOWN & COUNTRY BLVD
Legend
Highway / Tollway
Major Thoroughfare
Major Thoroughfare (Proposed)
Minor Thoroughfare
Minor Thoroughfare (Proposed)
Collector Street
Collector Street (Proposed)
Railroad
City Limits
Flood Plain
Service Area A
Service Area B
Service Area C
Service Area D
ETJ
FRISCO
Exhibit 1.2
Roadway Service Areas
N
0 4,000 8,000
Feet
January 2019
Kimley»Horn

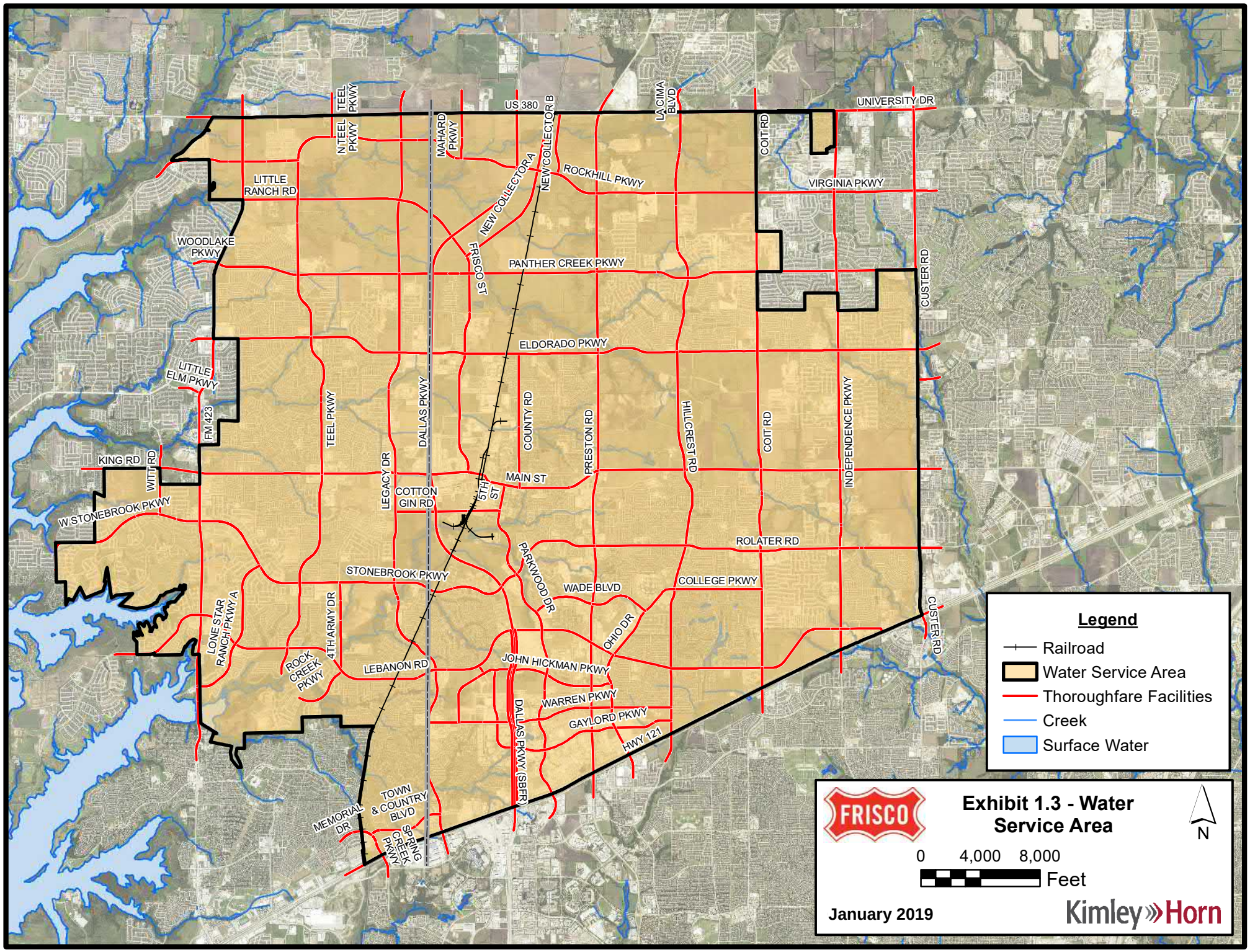
US 380
UNIVERSITY DR
N TEEL PKWY
TEEL PKWY
MAHARD PKWY
NEW COLLECTOR B
NEW COLLECTOR A
LA CIMA BLVD
COIT RD
ROCKHILL PKWY
VIRGINIA PKWY
LITTLE RANCH RD
WOODLAKE PKWY
FRISCO ST
PANTHER CREEK PKWY
CUSTER RD
ELDORADO PKWY
LITTLE ELM PKWY
FM 423
TEEL PKWY
DALLAS PKWY
COUNTY RD
PRESTON RD
HILLCREST RD
COIT RD
INDEPENDENCE PKWY
KING RD
WITT RD
LEGACY DR
COTTON GIN RD
5TH ST
MAIN ST
W STONEBROOK PKWY
ROLATER RD
PARKWOOD DR
STONEBROOK PKWY
WADE BLVD
COLLEGE PKWY
LONE STAR RANCH PKWY A
4TH ARMY DR
OHIO DR
ROCK CREEK PKWY
LEBANON RD
JOHN HICKMAN PKWY
WARREN PKWY
GAYLORD PKWY
DALLAS PKWY (SBFR)
HWY 121
TOWN & COUNTRY BLVD
MEMORIAL DR
SPRING CREEK PKWY
Legend
Railroad
Water Service Area
Thoroughfare Facilities
Creek
Surface Water
FRISCO
Exhibit 1.3 - Water Service Area
N
0 4,000 8,000
Feet
January 2019
Kimley»Horn

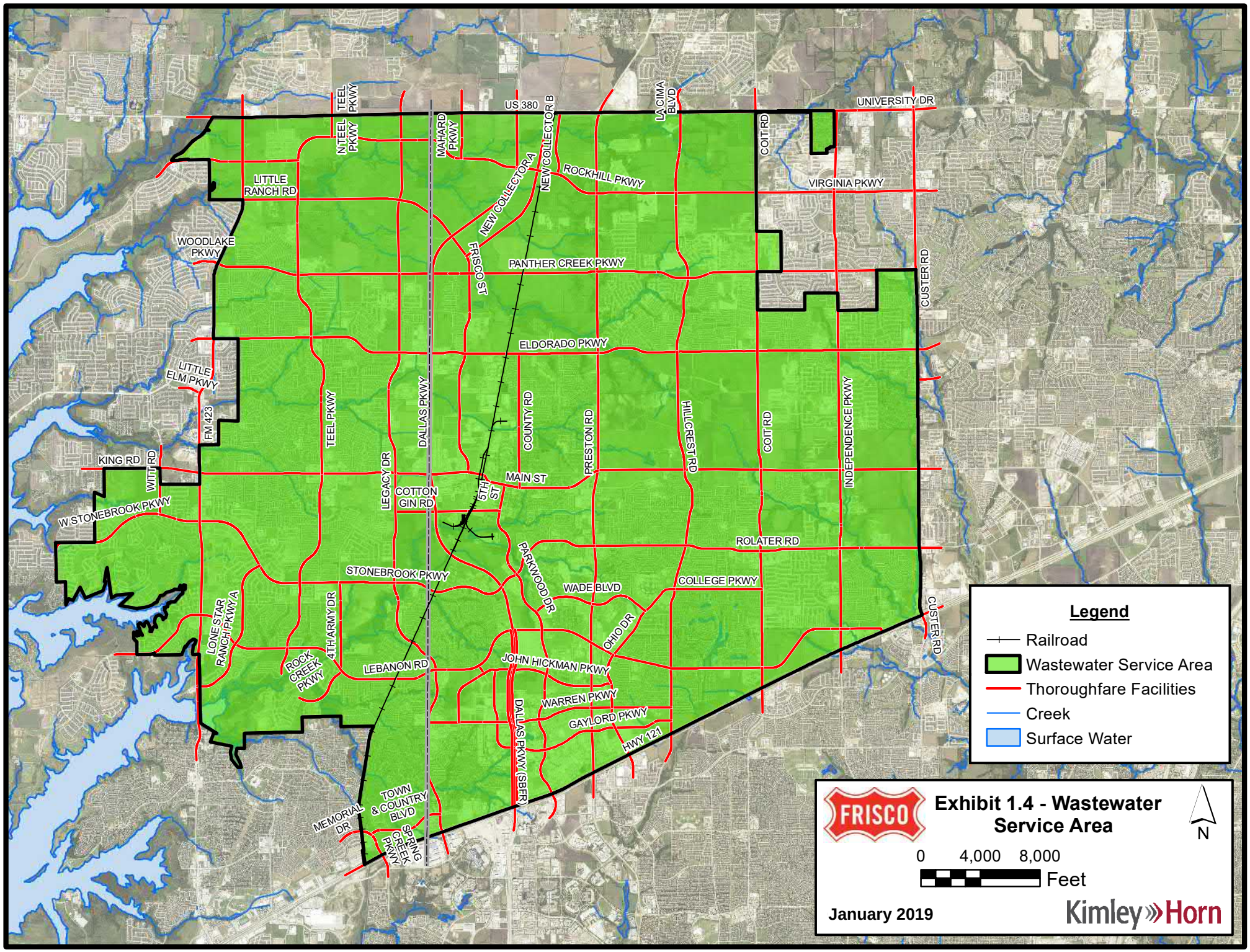
US 380
UNIVERSITY DR
N TEEL PKWY
TEEL PKWY
MAHARD PKWY
NEW COLLECTOR B
LA CIMA BLVD
COIT RD
ROCKHILL PKWY
NEW COLLECTOR A
VIRGINIA PKWY
LITTLE RANCH RD
WOODLAKE PKWY
FRISCO ST
PANTHER CREEK PKWY
CUSTER RD
ELDORADO PKWY
LITTLE ELM PKWY
FM 423
TEEL PKWY
DALLAS PKWY
COUNTY RD
PRESTON RD
HILL CREST RD
COIT RD
INDEPENDENCE PKWY
KING RD
WITT RD
LEGACY DR
COTTON GIN RD
5TH ST
MAIN ST
W STONEBROOK PKWY
ROLATER RD
PARKWOOD DR
STONEBROOK PKWY
WADE BLVD
COLLEGE PKWY
LONE STAR RANCH PKWY A
4TH ARMY DR
OHIO DR
CUSTER RD
ROCK CREEK PKWY
LEBANON RD
JOHN HICKMAN PKWY
WARREN PKWY
DALLAS PKWY (SBFR)
GAYLORD PKWY
HWY 121
TOWN & COUNTRY BLVD
MEMORIAL DR
SPRING CREEK PKWY
Legend
Railroad
Wastewater Service Area
Thoroughfare Facilities
Creek
Surface Water
FRISCO
Exhibit 1.4 - Wastewater Service Area
N
0 4,000 8,000
Feet
January 2019
Kimley»Horn